


## THE FIVE OCEANS



In this file you will find:

1. Map of the world showing all five oceans
2. Interactive sheet for your child to practice and self check the names of the oceans
3. Set of pictures to cut out and use on your own map at home



**Thank you for downloading this file! I hope it can be useful to your family!**

**If you would like to share, please share a link to my blog or to the page that hosts these files.**

**Please do not link directly to just the PDF files. Please do not host or sell these files anywhere else.**

Created by Grismar @ ©TheWiseNest.com

*Images from Wikipedia.org and graphicsfactory.com*

# The Five Oceans










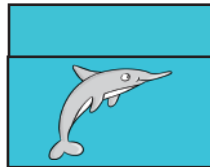

Cut out these flaps and glue on the next page.

You can use the color version or have your child color the black and white version.

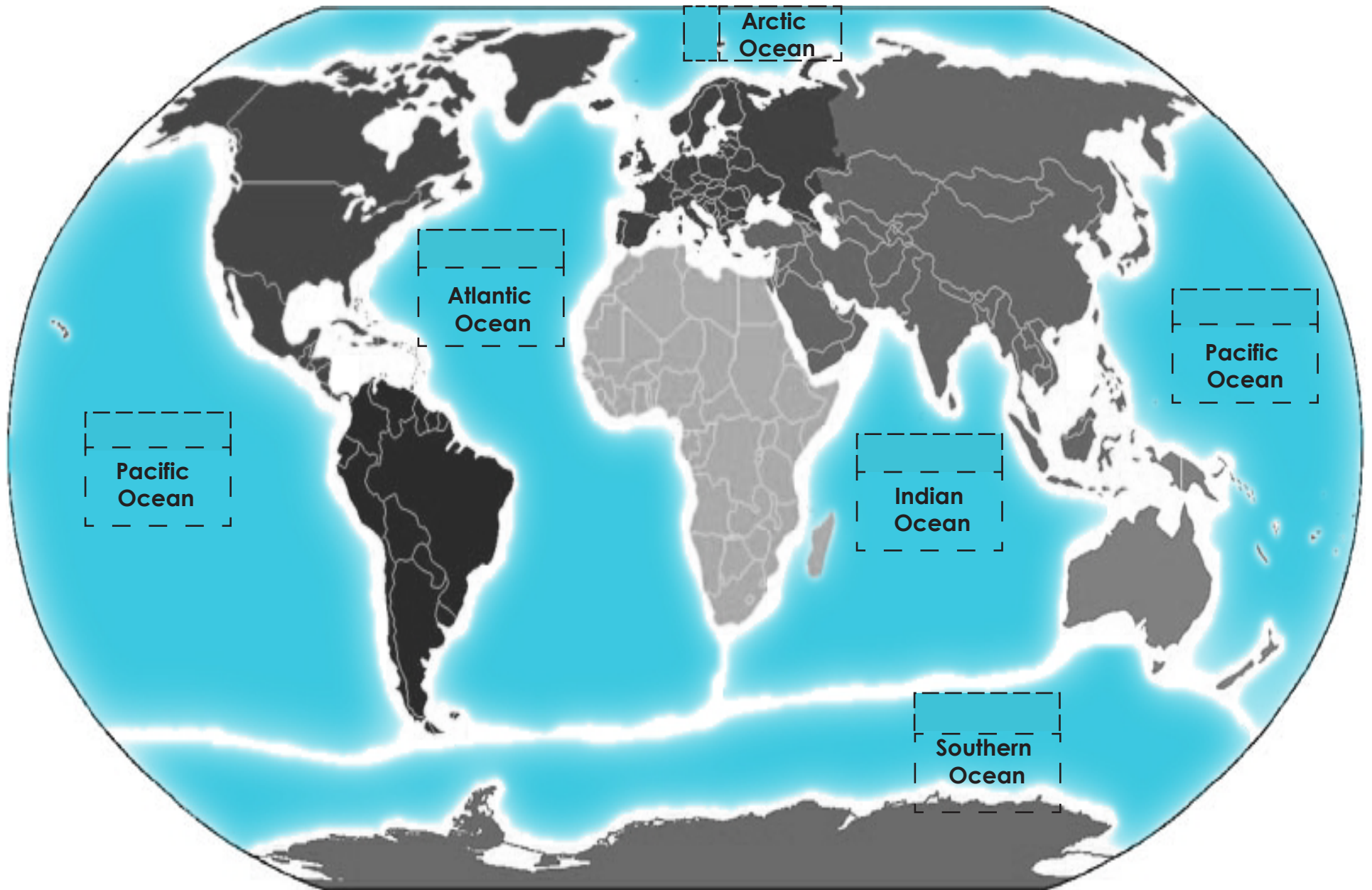
Ask your child to tell you what is the name of the ocean in which the shark is swimming in? or the penguin?, etc.

Students can point to each animal and say the name of the ocean.

They can lift the flap and self check if they said it correctly.



# The Five Oceans



Use these pictures to place on a bigger map at home while you review the oceans with your child. Move pictures around and ask your child to complete different tasks. Ex: Where is the shark? Place the crab on the Atlantic Ocean, place the dolphin on the Indian Ocean, etc.

